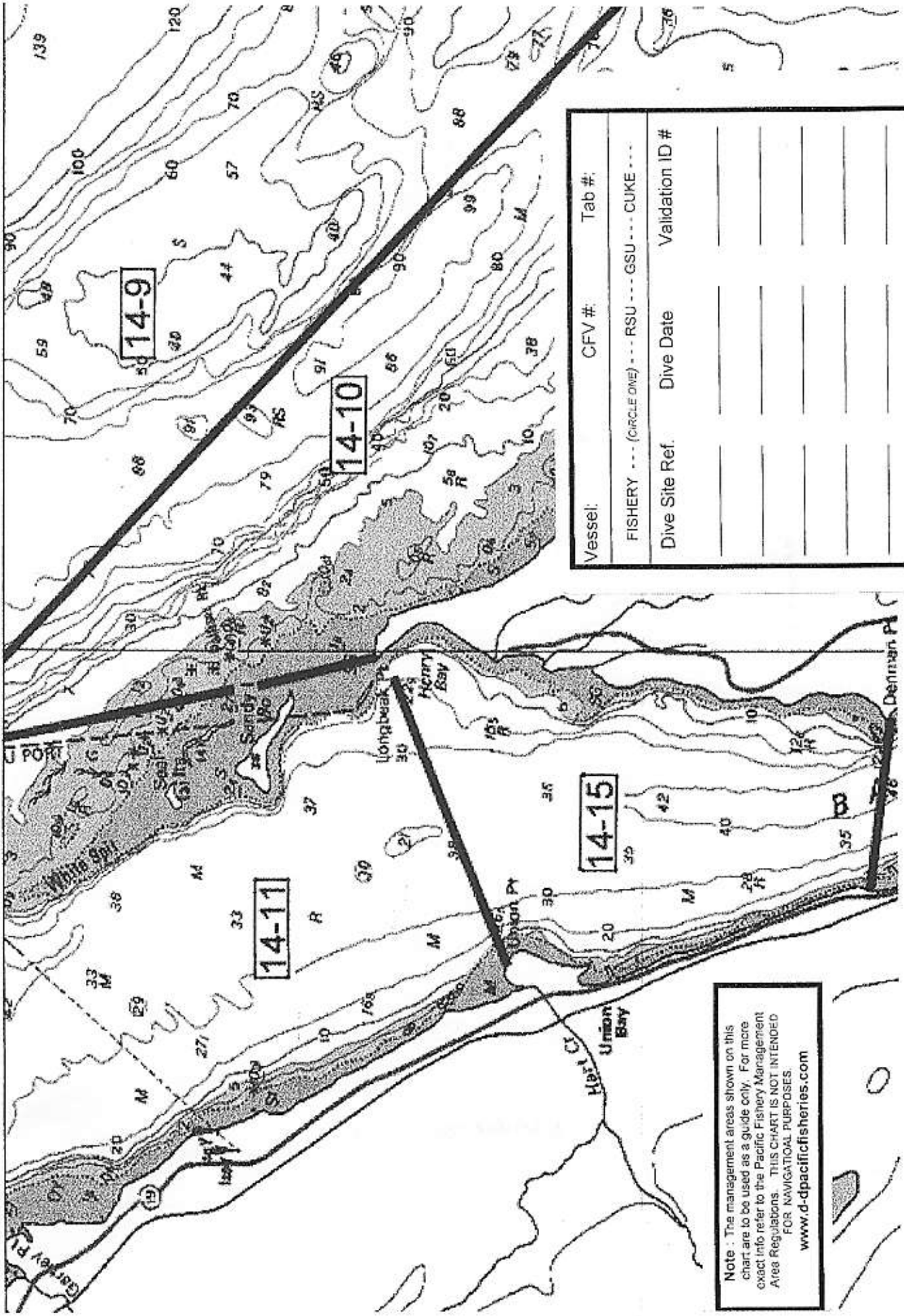


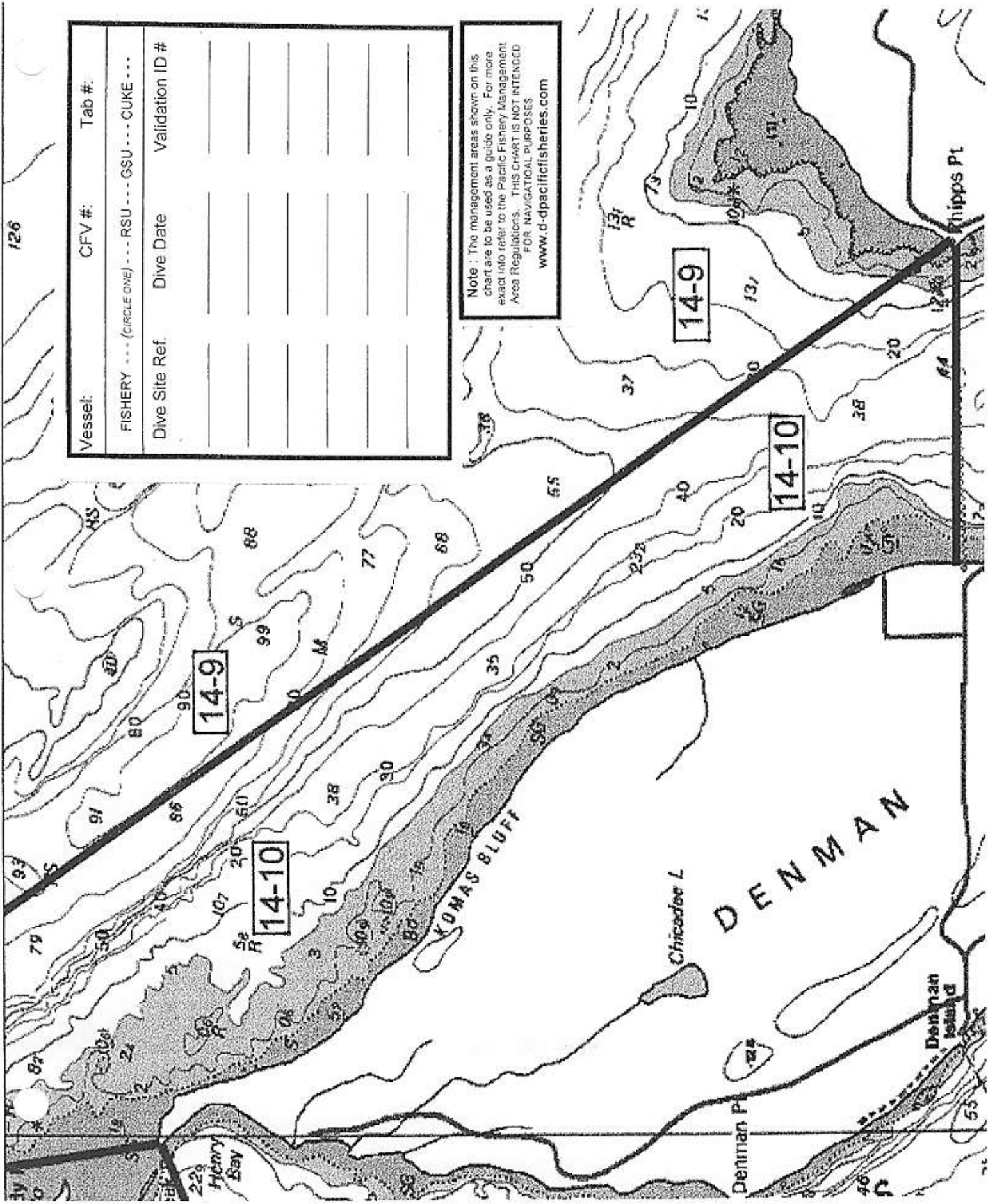
Red Sea Urchin Fishery

Quota Area	Area Description
14A Comox	a) Subareas 14-5, 14-7, 14-8 and 14-10
	b) Portions of Subareas 14-9, 14-11 and 14-12 south of a line running due east from Balmoral Beach at 49 degrees 40.034 minutes north latitude, 124 degrees 53.961 minutes west longitude.



Vessel:	CFV #:	Tab #:
FISHERY --- (CIRCLE ONE) --- RSU --- GSN --- CUKE ---		
Dive Site Ref.	Dive Date	Validation ID #

Note: The management areas shown on this chart are to be used as a guide only. For more exact info refer to the Pacific Fishery Management Areas Regulations. THIS CHART IS NOT INTENDED FOR NAVIGATIONAL PURPOSES.
www.dpacificfisheries.com



126

Vessel:	CFV #:	Tab #:
FISHERY --- (CIRCLE ONE) --- RSU --- GSU --- CUKE ---		
Dive Site Ref.	Dive Date	Validation ID #

Note : The management areas shown on this chart are to be used as a guide only. For more exact info refer to the Pacific Fishery Management Area Regulations. THIS CHART IS NOT INTENDED FOR NAVIGATIONAL PURPOSES
www.d-pacificfisheries.com

14-9

14-10

14-9

14-10

Henry Bay

KOMIAS BLUFF

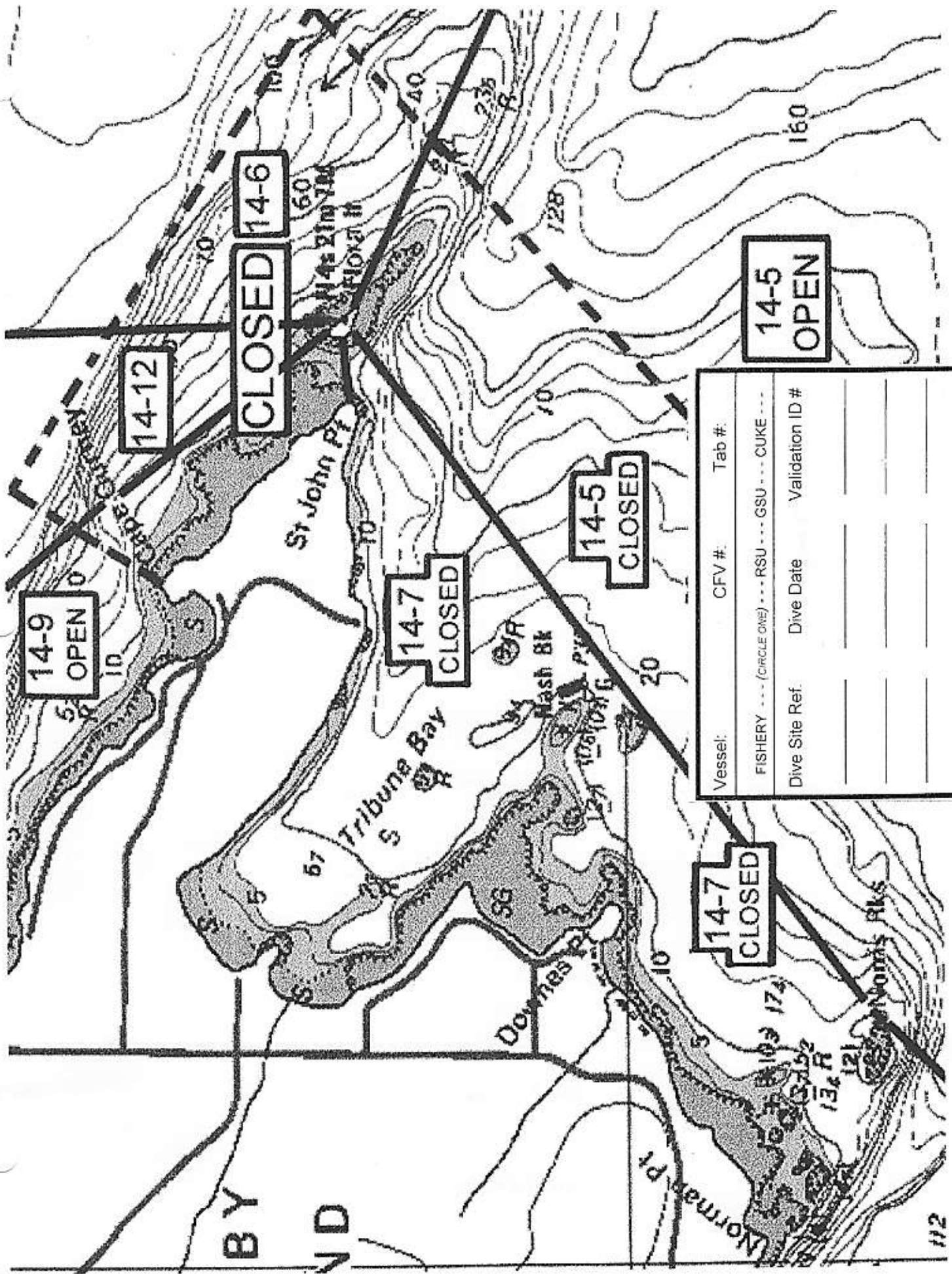
Chicadee L.

DENMAN

Denman Pt.

Denman Island

Whipps Pt.

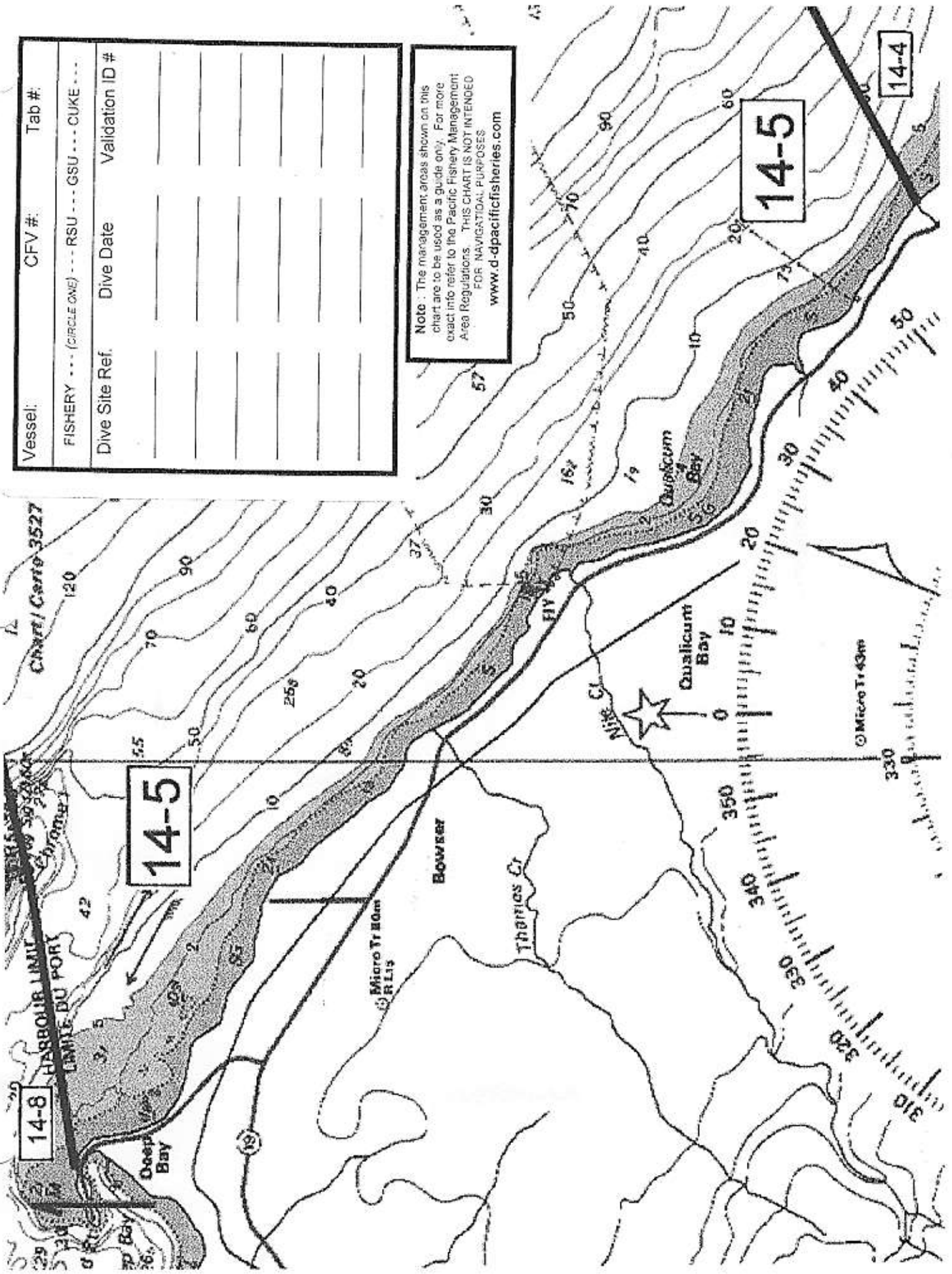


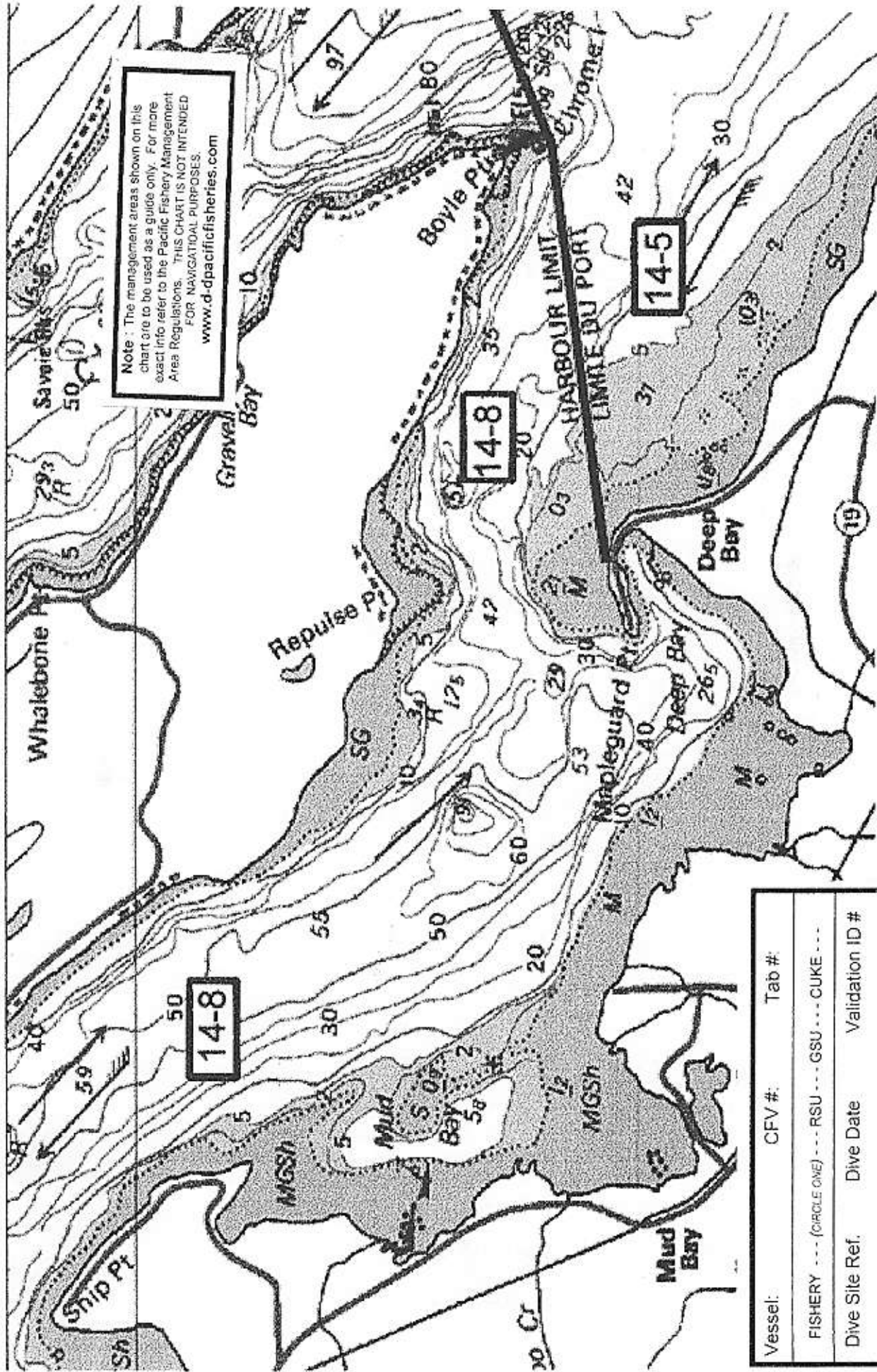
14-5
OPEN

Vessel:	CFV #:	Tab #:
FISHERY --- (CIRCLE ONE) --- RSU --- GSU --- CUKE ---		
Dive Site Ref:	Dive Date	Validation ID #

Vessel:	CFV #:	Tab #:
FISHERY ... (CIRCLE ONE) ... RSU ... GSU ... CUKE ...		
Dive Site Ref.	Dive Date	Validation ID #

Note: The management areas shown on this chart are to be used as a guide only. For more exact info refer to the Pacific Fishery Management Area Regulations. THIS CHART IS NOT INTENDED FOR NAVIGATIONAL PURPOSES
www.d-pacificfisheries.com





Vessel:	CFV #:	Tab #:
FISHERY --- (CIRCLE ONE) --- RSU --- GSU --- CUKE ---		
Dive Site Ref.	Dive Date	Validation ID #

